

# Plan your trip – LISBON

©Turismo de Lisboa



(Click on the buttons to go find more about Lisbon ©Turismo de Lisboa)

## Get to Lisbon

[READY TO GO](#)

## Useful Information

[TELL ME ABOUT IT](#)

## What to do in Lisbon

[I'M IN FOR IT](#)

### Airport to City Center



By car:



Click to see the route

By public transports:

 Red Line >  Green Line


 Bus 744 >  7min

 Bus 705 >  Green Line

# GET TO ISEG

## Airport to ISEG


By car:



Click to see the route

By public transports:

- Red Line > Bus 727
- Bus 744 > Bus 727
- Red Line > Yellow Line > 15min



## Transports near ISEG



### BUS

**706 / 727**  
Av. D. Carlos I  
⌚ 1 minute

**713 / 773**  
Rua Borges Carneiro  
⌚ 5 minutes

**714 / 760 / 774**  
Largo Conde Barão  
⌚ 5 minutes

**728**  
Av. 24 de Julho  
⌚ 7 minutes



### SUBWAY

**Yellow Line**  
with exit at  
Rato Station  
⌚ 15 minutes

**Green Line**  
with exit at  
Cais do Sodré Station  
⌚ 15 minutes



### TRAM

**28 / 25**  
Calçada da Estrela  
⌚ 2 minutes

**15 / 18**  
Av. 24 de Julho  
⌚ 5 minutes



### TRAIN

**Cascais Line**  
with exit at  
Santos Station  
⌚ 10 minutes

# Subway / Train Map (Lisbon)

